

76-730

ORDINANCE NO. 2885

AN ORDINANCE annexing an area known as Fite to King County Water District No. 58.

STATEMENT OF FACT:

1. King County Water District No. 58 filed a June 7, 1976 Notice of Intention indicating that a petition for annexation of 46.45 acres of land was filed with the District's Board of Commissioners signed by more than sixty percent of the land owners and by Resolution No. 1516 on May 11, 1976 the Board concurred with the proposed annexation. The District filed a Declaration of Environmental Non-Significance, dated May 11, 1976. The District has a County-approved comprehensive plan as required by Ordinance 1709 as amended.

2. The Boundary Review Board has considered the criteria set forth in RCW 36.39.170 and has found that the proposed annexation adequately meets the objectives enumerated in RCW 36.93.180.

3. The King County Council held a public hearing on the 20th day of September, 1976, has considered the criteria set forth in RCW 57.02.040, and has found the proposed annexation to be adequately consistent with such criteria and to be in the public interest.

BE IT ORDAINED BY THE COUNCIL OF KING COUNTY:

SECTION 1. The annexation by King County Water District No. 58 of the area known as Fite and described in Section 2 herein is approved.

1            SECTION 2. The area known as Fite to be annexed is  
2 described as follows:

3            Commencing at the Northwest corner of the  
4 Northeast quarter of Section 7, Township 22  
5 North, Range 5 East, W.M. King County,  
6 Washington, said point being on the Existing  
7 Boundary of King County Water District No. 58;

8            Thence Easterly along the North line of said  
9 Northeast quarter to the West line of the East  
10 quarter of said Section 7;

11           Thence Southerly along said West line to the  
12 South line of the Northeast quarter of said  
13 Section 7;

14           Thence Westerly along said South line to the  
15 East line of the West 264.90 feet of the  
16 Southeast quarter of the Southwest quarter  
17 of the Northeast quarter of said Section 7;

18           Thence Northerly along said East line to the  
19 South line of the Northeast quarter of the  
20 Southwest quarter of the Northeast quarter of  
21 said Section 7;

22           Thence Westerly along said South line to the  
23 East line of the West 100 feet of the Northeast  
24 quarter of the Southeast quarter of the  
25 Northeast quarter of said Section 7;

26           Thence Northerly along said East line to the  
27 South line of the North half of the Northeast  
28 quarter of the Southwest quarter of the  
29 Northeast quarter of said Section 7;

30           Thence Easterly along said South line to the  
31 East line of the West 130 feet of the North  
32 half of the Northeast quarter of the Southwest  
33 quarter of the Northeast quarter of said  
Section 7;

1  
2  
3  
4  
5  
6  
7  
8  
9  
10  
11  
12  
13  
14  
15  
16  
17  
18  
19  
20  
21  
22  
23  
24  
25  
26  
27  
28  
29  
30  
31  
32  
33

Thence Northerly along said East line to the South line of the Northwest quarter of the Northeast quarter of said Section 7;


Thence Westerly along said South line to the West line of the Northeast quarter of said Section 7;

Thence Northerly along said West line to the Northwest corner of the Northeast quarter of said Section 7 and the Point of Beginning.

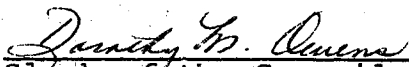
INTRODUCED AND READ for the first time this 23rd day of August, 1976.

PASSED this 20th day of September, 1976.

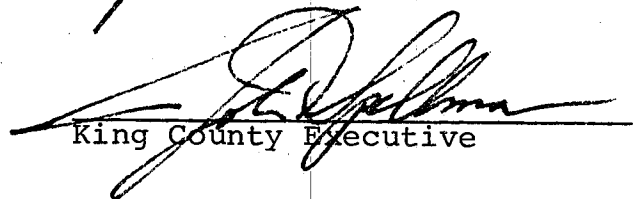
KING COUNTY COUNCIL  
KING COUNTY, WASHINGTON

  
Chairman

ATTEST:

  
Deputy Clerk of the Council

APPROVED this 27th day of September, 1976.

  
King County Executive